

Oruxmaps

download app


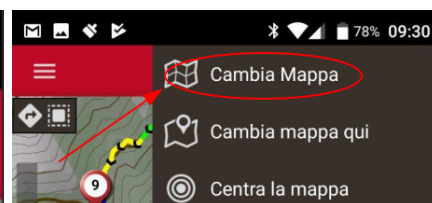
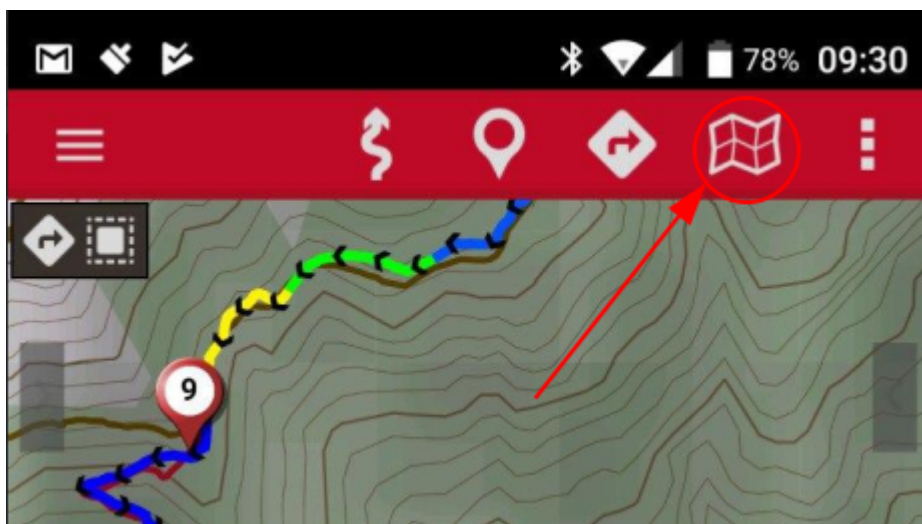
Scaricare e installare [apk versione 7.5.9](#) oppure acquistare la versione oruxmaps nel [playstore](#)

mappe offline

Selezionare dal sito [openandromaps europe](#) la sezione **Alps Ost** e cliccare su **Oruxmaps**

Il download dovrebbe partire in automatico e durare qualche minuto (600MB !!)

Dopo il download selezionare la mappa Alps



mappe altimetriche DEM

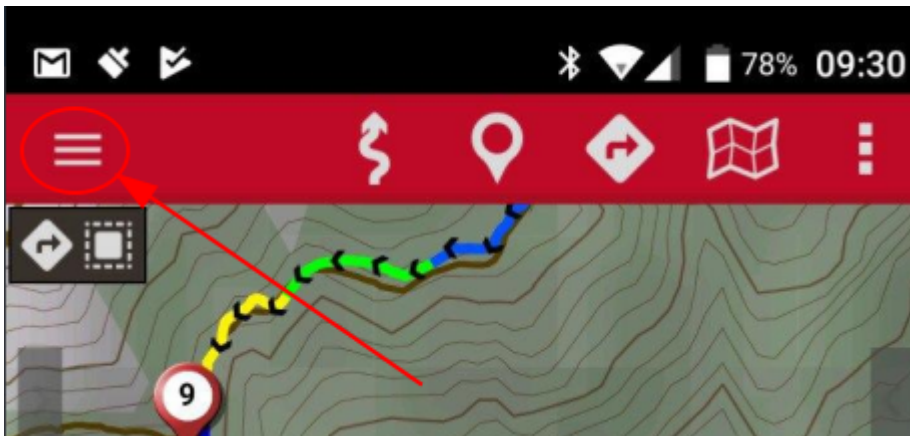
Scaricare la zona interessata [viewfinderpanoramas](#) e decomprimere il file in **Android/data/com.orux.oruxmapsDonate/files/oruxmaps/**

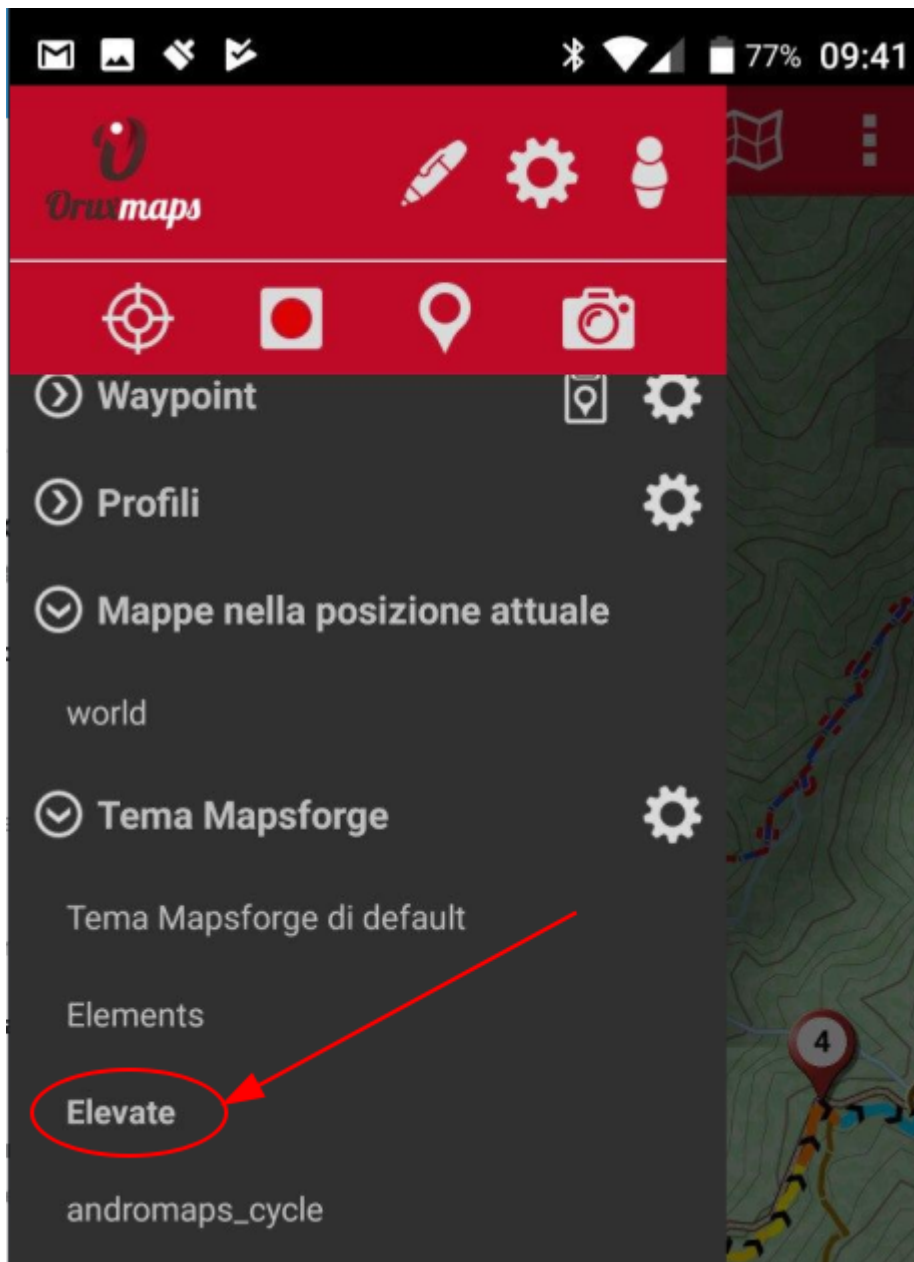
tema specifico per MTB

E' possibile configurare oruxmaps con una visualizzazione specifica per MTB

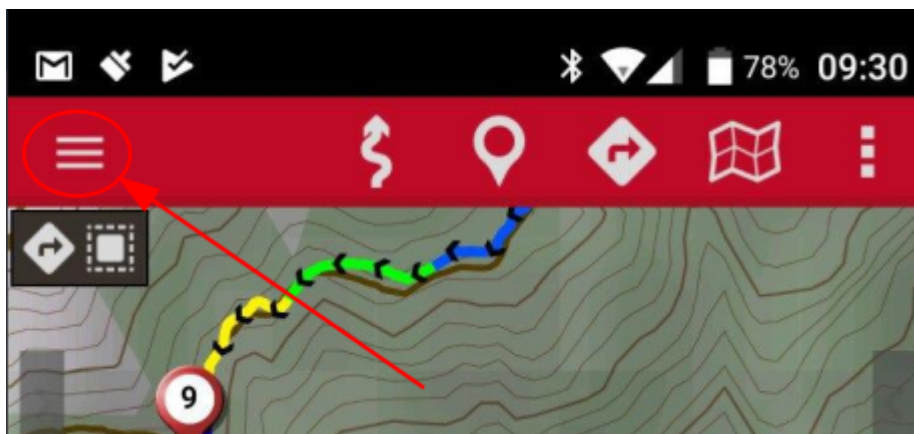
- andare su [elevate 4](#) e cliccare su **quick install in android** → **OruxMaps**

selezionare il tema elevate

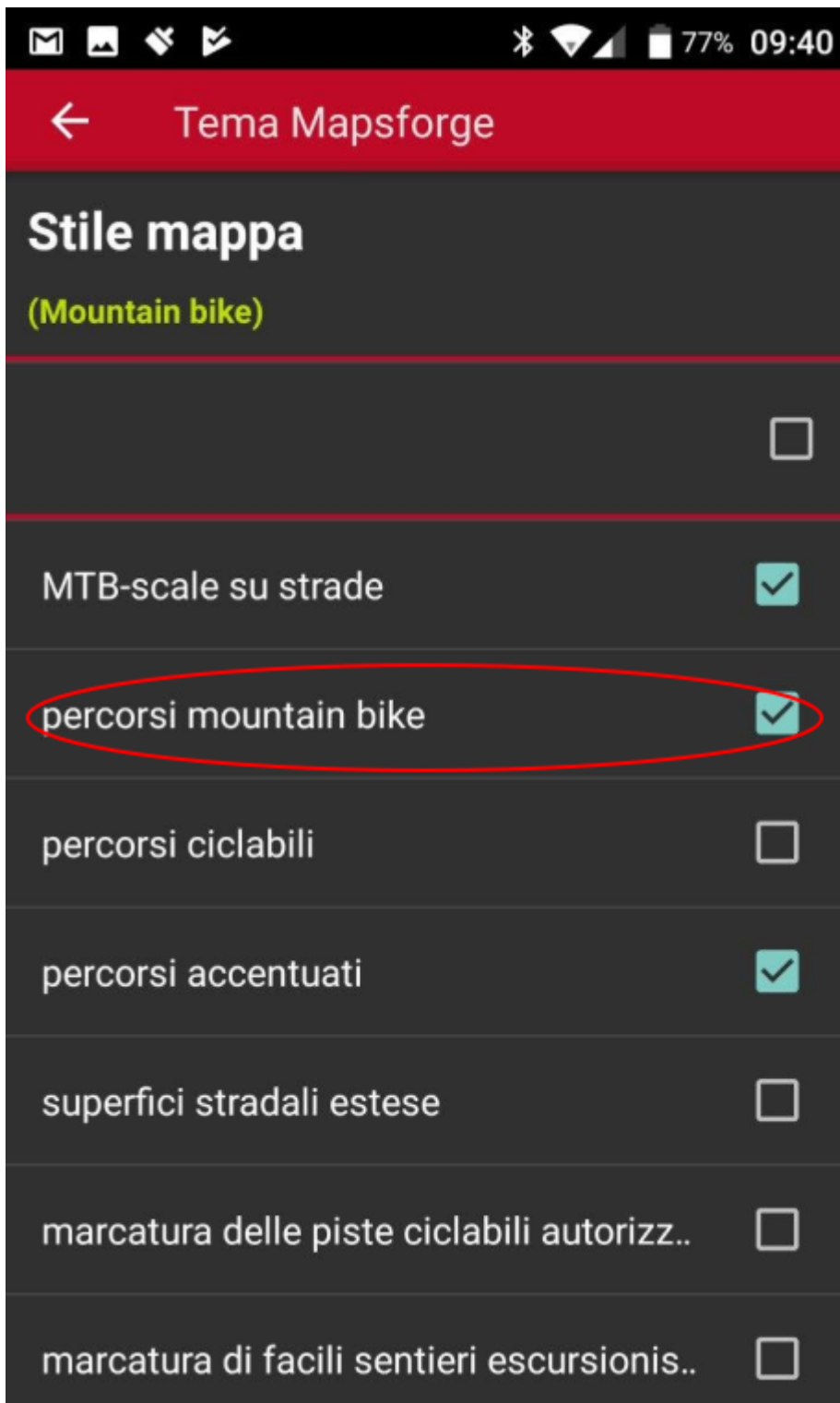




configurare il tema








Varie

- [consigli](#)



From:

<https://wiki.csgalileo.org/> - **Galileo Labs**

Permanent link:

<https://wiki.csgalileo.org/madmax/oruxmaps>

Last update: **2022/06/19 09:02**

